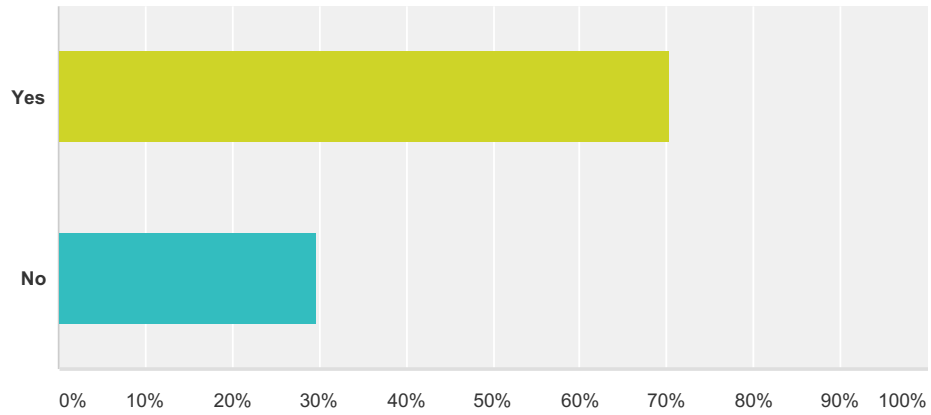


Q1 With the exception of the East Bay Bike Path, do you find that Bristol offers a variety of pedestrian networks throughout the community (i.e., network of sidewalks, crosswalks, signals, off-road informal trails)?

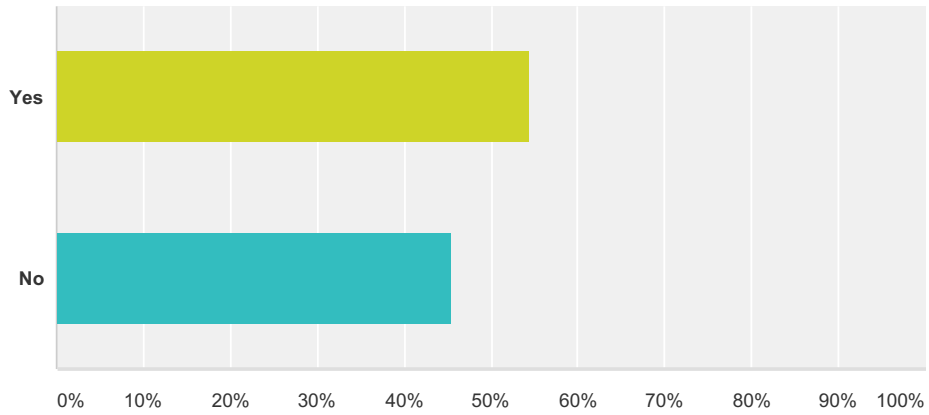
Answered: 155 Skipped: 3



Answer Choices	Responses
Yes	70.32% 109
No	29.68% 46
Total	155

Q2 Do you find that Bristol has adequate universal access amenities for pedestrians (i.e., benches, signage, shelters, restrooms)? Universal Access refers to access for all users, including Americans with Disabilities Act/ADA access'.

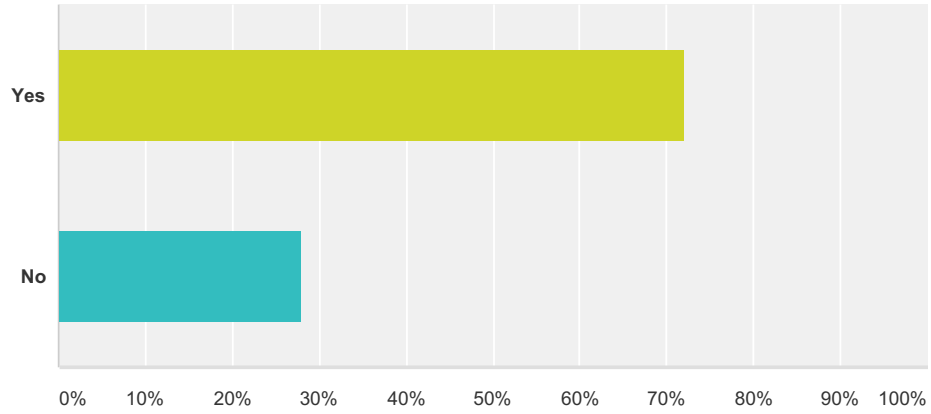
Answered: 154 Skipped: 4



Answer Choices	Responses
Yes	54.55% 84
No	45.45% 70
Total	154

Q3 Do you find that design, posted and operating traffic speeds are compatible with pedestrian safety?

Answered: 147 Skipped: 11



Answer Choices	Responses
Yes	72.11% 106
No	27.89% 41
Total	147

Bristol Health Equity Zone Pedestrian Survey

Q4 To what destinations around Bristol do you typically walk to?

Answered: 132 Skipped: 26

#	Responses	Date
1	colt state park, independence park	9/14/2016 2:54 PM
2	Narrows	9/14/2016 2:53 PM
3	concerts, stores	9/14/2016 2:52 PM
4	thames street	9/14/2016 2:51 PM
5	colt state park and downtown	9/14/2016 2:48 PM
6	walk the dog = commons state street thames, hope, high	9/14/2016 2:47 PM
7	downtown	9/14/2016 2:45 PM
8	Post office, library	9/14/2016 2:44 PM
9	Via bike path is my first choice, downtown sidewalks are accessible but north of bristol side walks are inconsistent and only present in spots	9/14/2016 2:42 PM
10	Downtown, Independence Park, Town Common, Up + Down Hope, High + Wood Streets	9/14/2016 2:38 PM
11	Usually work from home (wood street) to harbor front and then through town	9/14/2016 2:35 PM
12	I either drive or bike to downtown, but walk around often.	9/10/2016 7:11 AM
13	Around Hope/State/Thames streets.	9/6/2016 6:02 PM
14	I will walk around the downtown area near Independence Park.	9/6/2016 5:51 PM
15	Colt State Park Gooding Plaza Bristol Medical Center Downtown Area/Post Office Safeway Auto on Gooding Ave Casa Margaritas on Gooding Ave	9/1/2016 4:12 PM
16	Colt Andrews school Downtown area in general from high street home	8/30/2016 11:41 PM
17	Restaurants downtown	8/30/2016 9:22 PM
18	near the water	8/30/2016 12:05 PM
19	downtown	8/30/2016 11:48 AM
20	wood st.	8/30/2016 11:47 AM
21	around the park	8/30/2016 11:46 AM
22	downtown & stop and shop	8/30/2016 11:44 AM
23	colt park	8/30/2016 11:43 AM
24	near the water	8/30/2016 11:41 AM
25	all around town	8/30/2016 11:31 AM
26	parks	8/30/2016 11:27 AM
27	the common + downtown	8/30/2016 11:25 AM
28	guiteras, downtown, seabra	8/30/2016 11:20 AM
29	parks, restaurants	8/30/2016 11:14 AM
30	colt state	8/30/2016 11:13 AM
31	downtown	8/30/2016 11:10 AM
32	east bank food	8/30/2016 11:10 AM
33	wood st. sidewalks are awful	8/30/2016 11:09 AM

Bristol Health Equity Zone Pedestrian Survey

34	around bcm	8/30/2016 11:08 AM
35	downtown + BCM	8/30/2016 11:07 AM
36	colt park	8/30/2016 11:06 AM
37	colt state park independence park	8/30/2016 11:05 AM
38	hope st. off metacom ave, bike path	8/30/2016 11:04 AM
39	hope st, wood st, state st	8/30/2016 11:03 AM
40	senior center grounds	8/30/2016 10:46 AM
41	downtown	8/30/2016 10:44 AM
42	from wood st to hope st	8/30/2016 10:43 AM
43	bcm	8/30/2016 10:42 AM
44	chestnut st	8/30/2016 10:41 AM
45	from BCM to most stores on gooding to downtown, of course the sidewalks are great; the town just didnt finish them	8/30/2016 10:38 AM
46	dartmouth-naomi st-chestnut st	8/30/2016 10:38 AM
47	library, independence park, common,union st	8/30/2016 10:34 AM
48	bikepath- downtown	8/30/2016 10:29 AM
49	around the chestnut st area of BCM	8/30/2016 10:28 AM
50	colt park	8/30/2016 10:26 AM
51	colt park	8/30/2016 10:26 AM
52	downtown- colt park	8/30/2016 10:24 AM
53	BCM	8/30/2016 10:23 AM
54	BCM	8/30/2016 10:22 AM
55	colt park and bike path	8/30/2016 10:21 AM
56	across metacom	8/30/2016 10:18 AM
57	colt state park	8/30/2016 10:17 AM
58	hope st	8/30/2016 10:16 AM
59	warren, barrington	8/30/2016 10:15 AM
60	colt state park	8/30/2016 10:15 AM
61	hope st.	8/30/2016 10:15 AM
62	hope st- downtown sections dangerous	8/30/2016 10:11 AM
63	downtown from BCM towards Guiteras. We also walk up towards gooding, up gooding to naomi and back to chestnut. sidewalks are TERRIBLE!	8/30/2016 10:10 AM
64	i can't walk; i do my walking in the house, stores and yard	8/30/2016 10:07 AM
65	library, beach, around neighborhoods, senior center, post office	8/30/2016 10:00 AM
66	boardwalk behind stone harbor hope st sidewalk	8/30/2016 9:58 AM
67	in town and to grocery shopping stores	8/30/2016 8:43 AM
68	boardwalk stone harbor, hope st to DD sip n dip	8/29/2016 2:28 PM
69	downtown	8/29/2016 2:23 PM
70	downtown, from fales rd/ hope st to colts drive	8/29/2016 2:22 PM
71	downtown + parks	8/29/2016 2:17 PM
72	downtown	8/29/2016 2:16 PM
73	around colt park	8/29/2016 2:15 PM

Bristol Health Equity Zone Pedestrian Survey

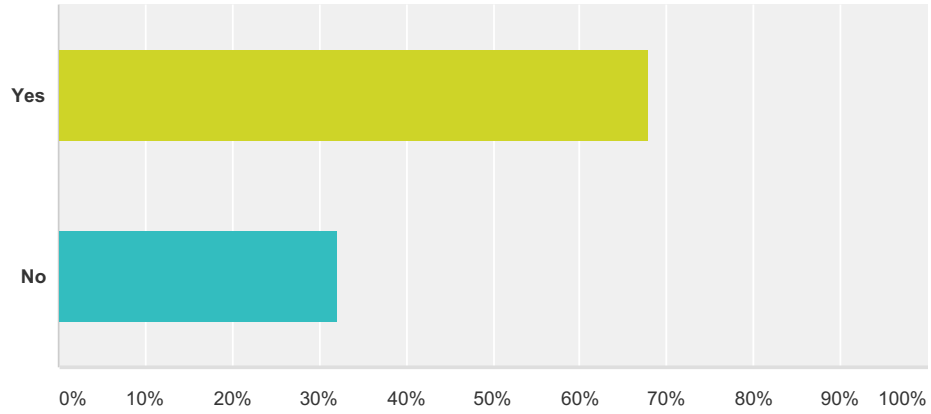
74	convenience store on hope st near BCM	8/29/2016 2:13 PM
75	bristol town beach/ colt state	8/29/2016 2:11 PM
76	many places	8/29/2016 2:10 PM
77	hope & thames st	8/29/2016 2:05 PM
78	common, downtown	8/29/2016 2:04 PM
79	down town, bank, post office, library	8/29/2016 2:03 PM
80	bank, library, beehive cafe	8/29/2016 1:39 PM
81	downtown	8/29/2016 1:35 PM
82	colt park & downtown/ thames st. (from mhhs area)	8/29/2016 1:33 PM
83	downtown	8/29/2016 1:22 PM
84	hope st bike path	8/29/2016 1:21 PM
85	goulart ave to bike path	8/29/2016 1:16 PM
86	all over	8/29/2016 1:15 PM
87	downtown	8/29/2016 1:14 PM
88	downtown, commons	8/29/2016 1:13 PM
89	hope st	8/29/2016 1:09 PM
90	parks & downtown	8/29/2016 1:05 PM
91	colt park	8/29/2016 1:04 PM
92	bike path, downtown	8/29/2016 1:02 PM
93	DPW	8/29/2016 1:01 PM
94	downtown, colt park, mt. hope farm	8/29/2016 12:57 PM
95	downtown, parks, food locations	8/29/2016 12:53 PM
96	everywhere	8/29/2016 12:51 PM
97	downtown stores, bayview ave	8/29/2016 12:49 PM
98	downtown	8/29/2016 12:43 PM
99	downtown, colt state	8/29/2016 12:41 PM
100	downtown	8/29/2016 12:39 PM
101	downtown	8/29/2016 12:38 PM
102	downtown	8/29/2016 12:36 PM
103	independence park, thames, hope st	8/29/2016 12:34 PM
104	downtown	8/29/2016 12:34 PM
105	bike path	8/29/2016 12:30 PM
106	boardwalk & independence park	8/29/2016 12:29 PM
107	colt park + boardwalk	8/29/2016 12:26 PM
108	downtown - colt park	8/29/2016 12:24 PM
109	downtown & colt state park	8/29/2016 12:21 PM
110	downtown	8/29/2016 12:20 PM
111	downtown	8/29/2016 12:18 PM
112	downtown shops, restaurants, parks, etc.	8/29/2016 12:16 PM
113	downtown	8/29/2016 12:14 PM
114	downtown	8/29/2016 12:11 PM

Bristol Health Equity Zone Pedestrian Survey

115	historic district	8/29/2016 12:09 PM
116	downtown- bagel shop, agave, geoffs, grays, etc.	8/29/2016 12:07 PM
117	from wood st. to downtown	8/29/2016 12:04 PM
118	Downtown, town common, colt state	8/29/2016 12:02 PM
119	downtown	8/29/2016 12:01 PM
120	down town, bike path	8/29/2016 11:59 AM
121	Colt State Park area on street to down town	8/29/2016 11:58 AM
122	All of downtown.	8/29/2016 9:38 AM
123	I like to walk in my neighborhood but I am forced to be out in traffic. No sidewalks in my neighborhood or on Metacom. I have to walk in the road on Metacom! Not safe!!	8/29/2016 7:19 AM
124	Downtown, parks and bike path, neighborhoods near my home	8/29/2016 6:45 AM
125	Through the down town retail area and along the water	8/29/2016 6:39 AM
126	Gooding St plaza, Mt Hope farm trails, to Colt St park from Hope St, around the center of town, from Town Commons into neighborhoods	8/29/2016 5:42 AM
127	Along the waterfront	8/28/2016 10:33 PM
128	I don't walk or run to specific destinations, just for exercise. Usually the bike path or colt park.	8/28/2016 9:41 PM
129	Sidewalks downtown or . Annawamscutt-Metacom- Narrows Narrows has part sidewalk which is nice	8/28/2016 10:20 AM
130	Audubon Society; Rec Center; downtown	8/27/2016 4:06 PM
131	Neighborhoods generally Hope, High, Wood and Thames Streets	8/27/2016 8:42 AM
132	Primarily downtown Bristol. Not good connectivity from other areas of Bristol to downtown.	8/23/2016 2:11 PM

Q5 Do you find that pedestrian networks are safe, continuous and conveniently located throughout the community?

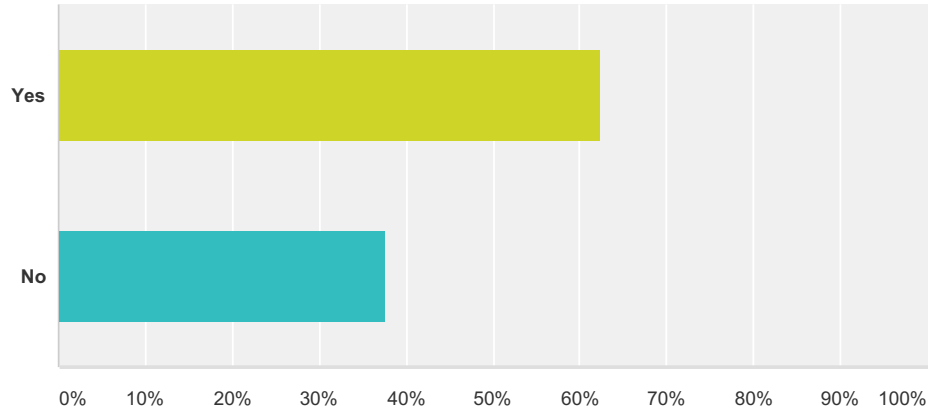
Answered: 149 Skipped: 9



Answer Choices	Responses	
Yes	67.79%	101
No	32.21%	48
Total		149

Q6 Are there existing design features that adversely impact the use of pedestrian networks in Bristol (i.e., non-functional signals, lack of crosswalks, intersection/crossing visibility)?

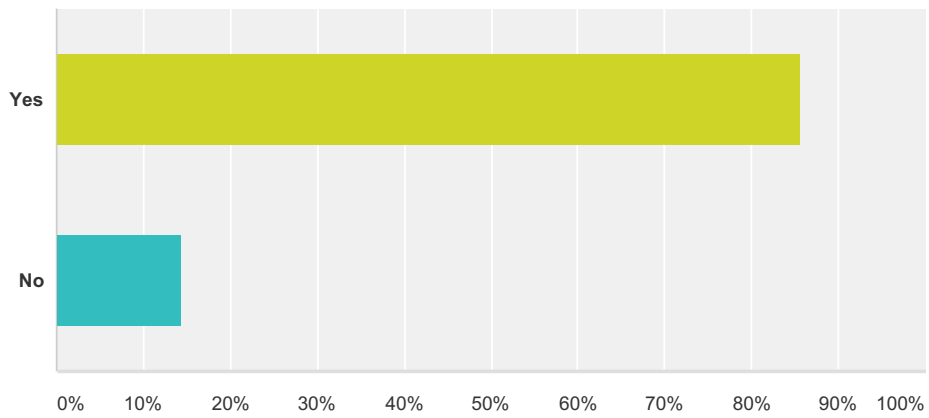
Answered: 146 Skipped: 12



Answer Choices	Responses	
Yes	62.33%	91
No	37.67%	55
Total		146

Q7 Do you feel safe walking alone around Bristol?

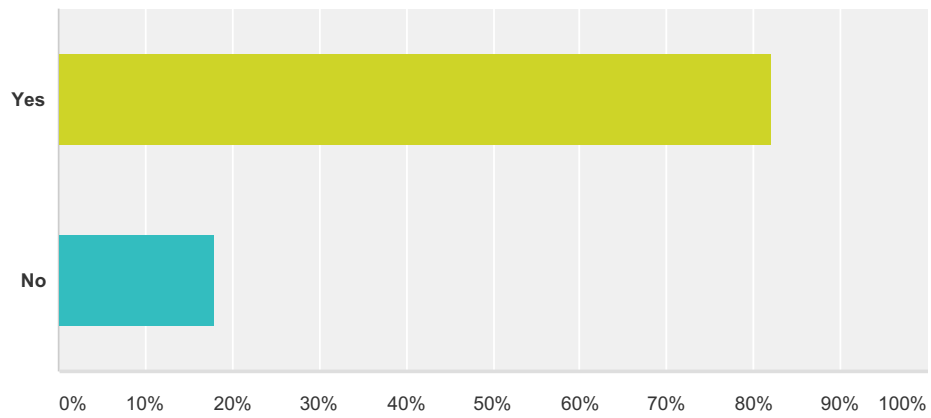
Answered: 152 Skipped: 6



Answer Choices	Responses	
Yes	85.53%	130
No	14.47%	22
Total		152

Q8 Is the safety of children in school zones adequately considered?

Answered: 140 Skipped: 18



Answer Choices	Responses
Yes	82.14% 115
No	17.86% 25
Total	140

Bristol Health Equity Zone Pedestrian Survey

Q9 Are there any locations you would like to walk to that you don't currently? If so, where are they and why don't you currently walk to them?

Answered: 69 Skipped: 89

#	Responses	Date
1	n/a	9/14/2016 2:54 PM
2	Metacom ave, no side walks, no cross walks	9/14/2016 2:52 PM
3	none	9/14/2016 2:51 PM
4	along metacom but i can live without it. it's way too dangerous	9/14/2016 2:48 PM
5	Metacom is not walkable	9/14/2016 2:47 PM
6	No	9/14/2016 2:45 PM
7	Perry Street, No sidewalk, Ferry Road, same thing	9/14/2016 2:44 PM
8	south end, no sidewalks	9/14/2016 2:42 PM
9	I live in the downtown area, I am not sure about the eastern 1/2 of town	9/14/2016 2:38 PM
10	Mt Hope Farm - Ticks	9/14/2016 2:35 PM
11	no	9/10/2016 7:11 AM
12	Perhaps down Old Ferry Road, given the incoming traffic.	9/6/2016 6:02 PM
13	I don't walk during busy traffic times with my wheelchair dependent daughter because there are no sidewalks in our neighborhood and we must use the street.	9/1/2016 4:12 PM
14	everywhere	8/30/2016 12:05 PM
15	none	8/30/2016 11:48 AM
16	bristol in general	8/30/2016 11:47 AM
17	no	8/30/2016 11:46 AM
18	colt state park	8/30/2016 11:44 AM
19	would walk from home (with small children) from upper bayview if there were sidewalks	8/30/2016 11:41 AM
20	i would rather ride my bike on the sidewalks but they are uneven or trees have grown into the walkway	8/30/2016 11:31 AM
21	no	8/30/2016 11:25 AM
22	businesses on metacom are not safe to walk to, the mount hope farmers market is not safe for pedestrian access, i walk with my child to guiteras but there are ot continuous sidewalks from our house to school, and there is not a safe way to cross hope st., so i do not let my child walk alone.	8/30/2016 11:20 AM
23	no	8/30/2016 11:14 AM
24	high st	8/30/2016 11:13 AM
25	sidewalks from BCM to gooding ave	8/30/2016 10:42 AM
26	police station, medical center, stop and shop, seabra, rockwell school	8/30/2016 10:34 AM
27	no	8/30/2016 10:28 AM
28	metacom ave and hope st- they suck	8/30/2016 10:26 AM
29	metacom and hope st. awful.	8/30/2016 10:26 AM
30	hope st- certain parts	8/30/2016 10:23 AM
31	metacom, bayview, hopeworth	8/30/2016 10:18 AM

Bristol Health Equity Zone Pedestrian Survey

32	n/a	8/30/2016 10:11 AM
33	Down past seabra to medical center-sidewalks are nil or in need of repair	8/30/2016 10:10 AM
34	i'm able enough to talk anywhere but sidewalk conditions in some areas are awful! how come warren is better?	8/30/2016 10:00 AM
35	sidewalks throughout town are not in good condition	8/30/2016 9:58 AM
36	sidewalks are in poor condition, not enough sidewalks throughout town	8/29/2016 2:28 PM
37	from the senior center to DD/ seabra centers, sidewalks are horrendous- inviting one to fall. on the other side of hope st. there also, i live there and after falling walking my dog from fales rd to colts dr, i never walked there again	8/29/2016 2:22 PM
38	no	8/29/2016 2:17 PM
39	no	8/29/2016 2:16 PM
40	hope street from downtown to town line	8/29/2016 2:15 PM
41	yes. to colt state park - difficult to cross at hope-chestnut	8/29/2016 2:13 PM
42	bike path at night - no lighting	8/29/2016 2:11 PM
43	no	8/29/2016 2:09 PM
44	not at this time	8/29/2016 2:05 PM
45	no	8/29/2016 1:35 PM
46	down the narrows to the water- no sidewalk	8/29/2016 1:33 PM
47	fix the downtown crosswalks and street signs	8/29/2016 1:22 PM
48	no	8/29/2016 1:14 PM
49	hope st by lobster pot- dangerous but would be nice to walk	8/29/2016 12:57 PM
50	where there is construction, side walks are damaged and no longer existant	8/29/2016 12:53 PM
51	metacom @ stop & shop	8/29/2016 12:49 PM
52	no	8/29/2016 12:43 PM
53	wood st	8/29/2016 12:34 PM
54	no	8/29/2016 12:34 PM
55	no	8/29/2016 12:18 PM
56	no	8/29/2016 12:16 PM
57	to RWU, road is dangerous	8/29/2016 12:09 PM
58	Hope st: from downtown to chestnut st, awful sidewalks	8/29/2016 12:07 PM
59	from downtown area to across metacom	8/29/2016 12:02 PM
60	walkway from 114 into colt state park	8/29/2016 11:58 AM
61	Metacom. I am a very experienced cyclist and pedestrian but dislike the tension along Metacom so much that I simply don't travel along it other than to occasionally study the traffic behavior.	8/29/2016 9:38 AM
62	My neighborhood. I walk anyway but am not happy being forced to walk in traffic.	8/29/2016 7:19 AM
63	No	8/29/2016 6:45 AM
64	Metacom Ave needs sidewalks	8/29/2016 6:35 AM
65	Perry St	8/28/2016 10:06 PM
66	I would like to see a path completely around colt park that is safe for running and walking. Even running on a wide street it's scary how close cars get to me.	8/28/2016 9:41 PM
67	No	8/28/2016 10:20 AM
68	Northern Hope Street. Sidewalks are damaged and uneven or do not exist. Making it necessary to walk in street to find level area.	8/27/2016 8:42 AM
69	The Metacom area of Warren and Stop and Shop and Benny's.	8/23/2016 2:11 PM

Bristol Health Equity Zone Pedestrian Survey

Q10 If the Town were to target a few specific challenges to walking around Bristol, what should the focus be?

Answered: 99 Skipped: 59

#	Responses	Date
1	traffic on metacom	9/14/2016 2:54 PM
2	crosswalks	9/14/2016 2:52 PM
3	none	9/14/2016 2:51 PM
4	winter walking anywhere is a challenge as sidewalks are not adequately cleared- if at all- also plows pile up snow on all the corners.	9/14/2016 2:48 PM
5	metacom	9/14/2016 2:47 PM
6	Perry Street sidewalk	9/14/2016 2:45 PM
7	More cross walks, more sidewalks	9/14/2016 2:44 PM
8	make sure there are safe and adequate crossing areas on hope to access sidewalks on both ends of town	9/14/2016 2:42 PM
9	Speeding and blowing through stop signs. I see it everyday on high and wood street. there should be more police to crack down	9/14/2016 2:38 PM
10	More available restrooms besides down town by Harbor, which is very nice and clean.	9/14/2016 2:35 PM
11	None	9/10/2016 7:11 AM
12	Perhaps more accessibility downtown and more paths through woodlands.	9/6/2016 6:02 PM
13	The focus should be to create new sidewalks, pathways, and pedestrian shortcuts. These will help make walking around Bristol safer for its citizens.	9/6/2016 5:51 PM
14	Install sidewalks in all residential areas! Repair sidewalks that are no longer level to facilitate safe use by those with disabilities.	9/1/2016 4:12 PM
15	Better crosswalks since ther are none north and south on hope street and school zone signage doe colt Andrews school In the downtown area maybe even a blinking school zone light	8/30/2016 11:41 PM
16	There are some streets without sidewalks	8/30/2016 9:22 PM
17	more well lit areas	8/30/2016 12:05 PM
18	on the 4th of july	8/30/2016 11:48 AM
19	more scenery	8/30/2016 11:47 AM
20	downtown, hope cars can slow down when you hold the orange flag, they should have more flags around the community	8/30/2016 11:44 AM
21	water st. wider sidewalks	8/30/2016 11:43 AM
22	sidewalks	8/30/2016 11:41 AM
23	sidewalks	8/30/2016 11:31 AM
24	all sidewalks. police presence on the bike path, more lighting	8/30/2016 11:25 AM
25	make safe ways to cross hope st & metacom! also gooding ave. improve snow removal for the sidewalks. many businesses, particularly in areas other than downtown, plow their snow INTO the sidewalks making them unusable or unsafe in winter	8/30/2016 11:20 AM
26	no	8/30/2016 11:14 AM
27	no cross walks	8/30/2016 11:13 AM
28	sidewalks - holes, cracks and buckling.	8/30/2016 11:09 AM

Bristol Health Equity Zone Pedestrian Survey

29	not sure	8/30/2016 11:08 AM
30	better sidewalks on upper hope st	8/30/2016 11:04 AM
31	more police on hope st downtown	8/30/2016 11:03 AM
32	sidewalks	8/30/2016 10:46 AM
33	south end of sherry ave sidewalks needs crosswalk and signage!	8/30/2016 10:44 AM
34	more restrooms	8/30/2016 10:43 AM
35	chestnut st, gooding ave, hope st	8/30/2016 10:41 AM
36	better sidewalks, maybe flashing lights at crosswalks. from silver creek pas seabra need new sidewalks, you cant walk on the sidewalks! too dangerous	8/30/2016 10:38 AM
37	all of the above - no sidewalks or poor sidewalks	8/30/2016 10:34 AM
38	all intersections	8/30/2016 10:28 AM
39	metacom to bayview matacom to tupelo metacom to stop & shop	8/30/2016 10:24 AM
40	safety	8/30/2016 10:23 AM
41	better sidewalks	8/30/2016 10:22 AM
42	more benches, better sidewalks, more restrooms	8/30/2016 10:21 AM
43	safety	8/30/2016 10:20 AM
44	sidewalks metacom, bayview, hopeworth	8/30/2016 10:18 AM
45	repair sidewalks	8/30/2016 10:16 AM
46	safety	8/30/2016 10:11 AM
47	1st and foremost-- repair the sidewalks! also, everyone who rides a bike should be instructed as to the rules of biking. they are not supposed to ride on sidewalks, they are supposed to ride with traffic not against it. And! they're supposed to walk their bikes through intersections or crossings in the street. Bike riders need to be instructed in the rules of bike riding!	8/30/2016 10:10 AM
48	the sidewalks from the senior center to downtown are the worst in Bristol; accidents waiting to happen!!!	8/30/2016 10:00 AM
49	crosswalks downtown intersections not enforced (cars blow through signs)	8/30/2016 9:58 AM
50	increase crosswalks crossings in town	8/30/2016 8:43 AM
51	sidewalks-crosswalks-more police at intersections at state and hope	8/29/2016 2:28 PM
52	fix the sidewalks from union st to ferry rd/wood st	8/29/2016 2:23 PM
53	from senior center to seabra shopping area- both sides of hope st.	8/29/2016 2:22 PM
54	traffic flow	8/29/2016 2:17 PM
55	sidewalks on hope st	8/29/2016 2:15 PM
56	bike to school programs, walkability for children to and from school, bike to work programs	8/29/2016 2:14 PM
57	more frequent/accessible crossings dedicated to pedestrians	8/29/2016 2:13 PM
58	lights on bristol bike path	8/29/2016 2:11 PM
59	safety of children in school zones is overdone, causes a LOT of traffic	8/29/2016 2:09 PM
60	hope & thames st.	8/29/2016 2:05 PM
61	polite drivers	8/29/2016 2:03 PM
62	nothing	8/29/2016 1:35 PM
63	fix the old narrow, bumpy sidewalks on main roads to/from colt state park	8/29/2016 1:33 PM
64	fix the downtown crosswalks and street signs	8/29/2016 1:22 PM
65	pedestrians do not own the roads	8/29/2016 1:15 PM
66	not sure	8/29/2016 1:05 PM

Bristol Health Equity Zone Pedestrian Survey

67	more crosswalk push buttons	8/29/2016 1:02 PM
68	more sidewalks and expansion of the dock to connect lobster pot to quitos	8/29/2016 12:57 PM
69	more sidewalks	8/29/2016 12:53 PM
70	more sidewalks	8/29/2016 12:51 PM
71	no sidewalks top bayview and in front of stop & shop	8/29/2016 12:49 PM
72	sidewalk access	8/29/2016 12:41 PM
73	more sidewalks on hope st	8/29/2016 12:39 PM
74	handicap access- curbs + plantings	8/29/2016 12:38 PM
75	crosswalks	8/29/2016 12:36 PM
76	wood st	8/29/2016 12:34 PM
77	sidewalks	8/29/2016 12:24 PM
78	sidewalks	8/29/2016 12:21 PM
79	reconditioning sidewalks. notifying vehicles to stop for pedestrians in crosswalk	8/29/2016 12:16 PM
80	crosswalks	8/29/2016 12:14 PM
81	removing burms on side streets for easy access, fix sidewalk buckling with roots	8/29/2016 12:09 PM
82	paving/fixing sidewalks	8/29/2016 12:07 PM
83	sidewalks need to get fixed, lines need to be added to cross walks, sidewalks should be straight not sideways	8/29/2016 12:04 PM
84	lightly at night	8/29/2016 12:02 PM
85	improvements in sidewalks, "pathway" to RWU, more covered trenches	8/29/2016 11:59 AM
86	Metacom along its length and any streets that connect across to downtown and the east bay path. Another path running the length of Bristol neck parallel to Metacom would be good but little used without suitable connections to Metacom. The east bay path already provides good service to anyone living on Wood or to the west.	8/29/2016 9:38 AM
87	Any of the neighborhoods outside of downtown. I drive downtown to walk only because of the access to sidewalks and the outlying areas do not have.	8/29/2016 7:19 AM
88	Crosswalks and signals for major intersections, the flags downtown help but in general, traffic volume and speed make crossing side roads dangerous, the town has lots of sidewalks-a major help, but some are in need of repair. Bristol is a better town than most for safe walking routes	8/29/2016 6:45 AM
89	More stop signs for walkers to safely cross the streets	8/29/2016 6:39 AM
90	put in sidewalks on Metacom	8/29/2016 6:35 AM
91	Crosswalk at intersection of Hope st and State st to cross State st. Live downtown and out of town visitors are looking for bathrooms.	8/28/2016 10:33 PM
92	Perry Street	8/28/2016 10:06 PM
93	More sidewalks in smaller streets so kids can walk easier.	8/28/2016 9:56 PM
94	There aren't any safe, lit places to walk or run at night. I have both handheld lights and a headlamp but I'm leary about running on the streets. Also, safe running and walking around colt park.	8/28/2016 9:41 PM
95	Annawamscutt is a heavy pedestrian street walkers and runners. Please consider a sidewalk or a lane for pedestrian safety.	8/28/2016 10:20 AM
96	intersection of Rt 114 and Gooding Ave; crossing Rt 136 pretty much anywhere	8/27/2016 4:06 PM
97	Lighting in some areas of High and Wood are poor.	8/27/2016 8:42 AM
98	creating concrete sidewalks without trees in the middle of them on at least one side of every street.	8/23/2016 2:11 PM
99	Rebuild the sidewalks along Hope St. from Washington St. to Gooding Ave	8/22/2016 11:47 AM